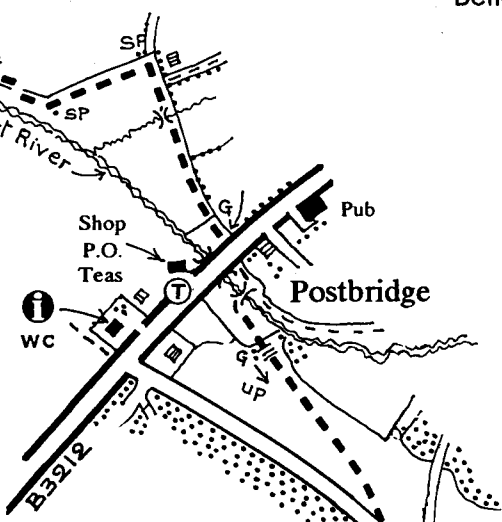
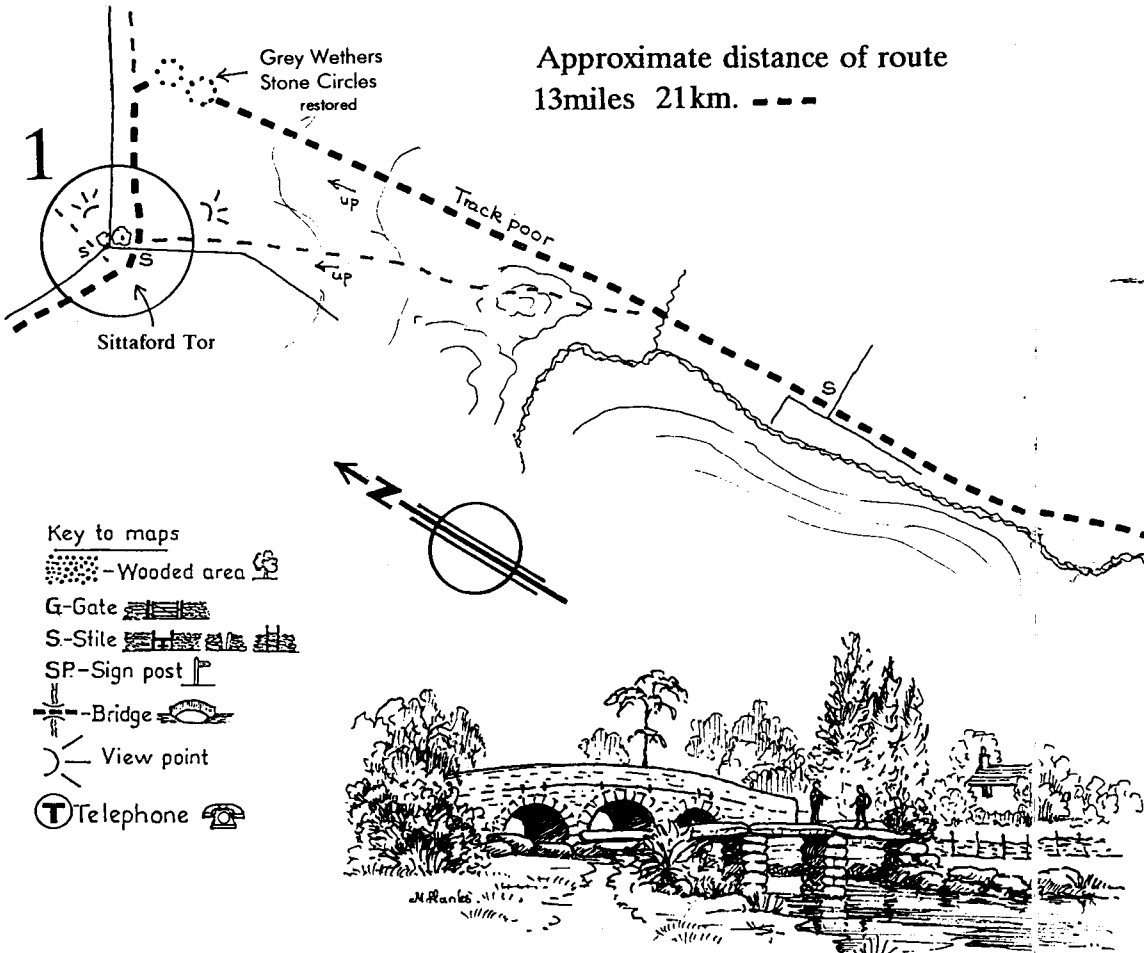


Bellever to Okehampton Hostel

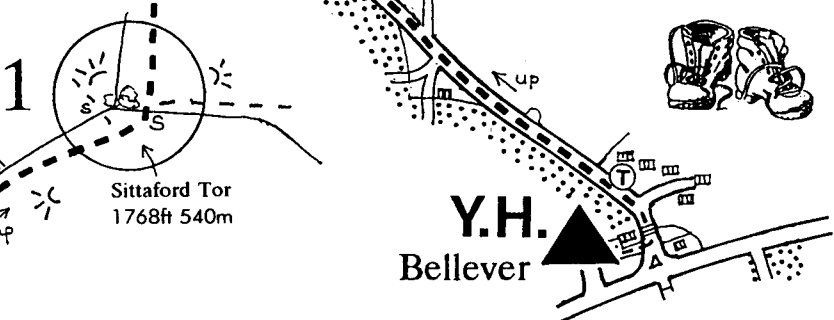
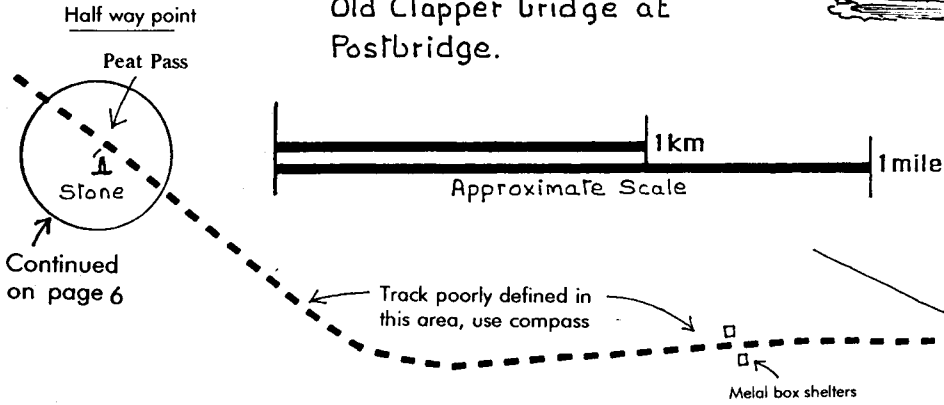
Approximate distance of route
13miles 21km. - - -





Bellever Youth Hostel
Tel. 01822-880227



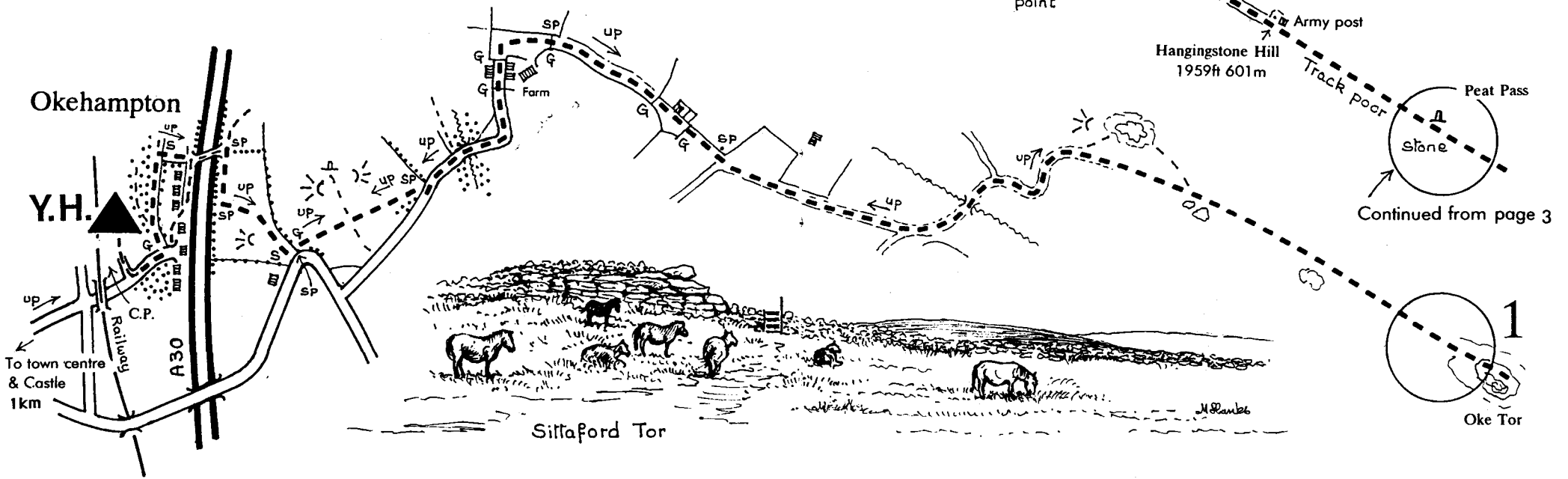
Hostel stamp





Okehampton Youth Hostel
Tel. 01837-53916

Please note
part of this route crosses a military firing range and must not be entered when in use. Check with warden or ring 01837 650010 for safe times.

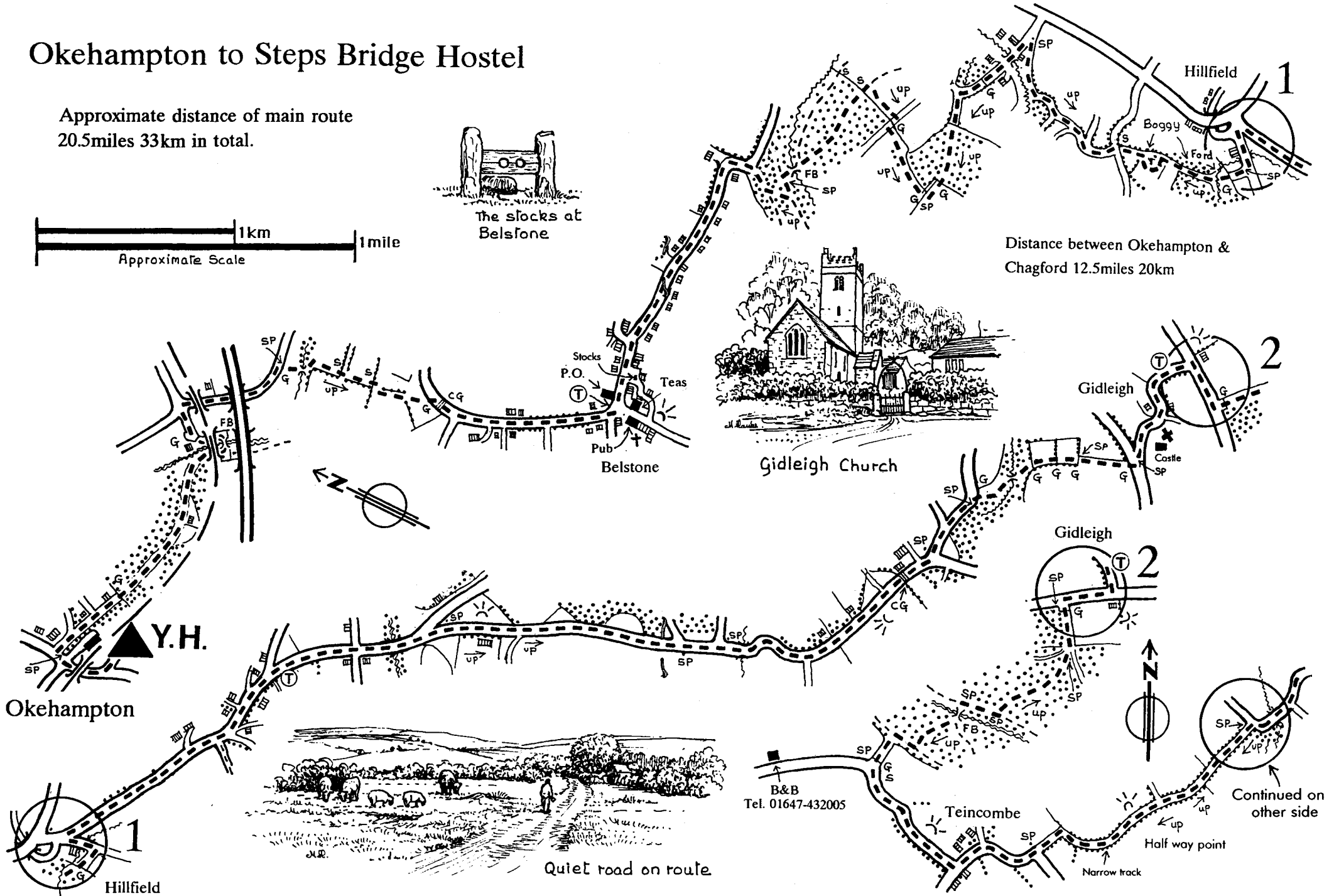



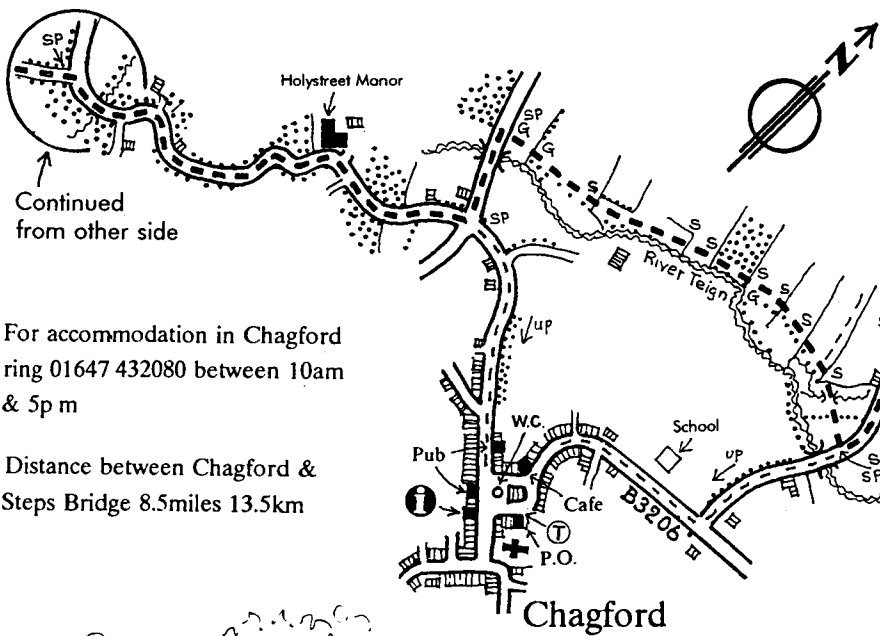
Okehampton to Steps Bridge Hostel

Approximate distance of main route
20.5 miles 33km in total.



Distance between Okehampton & Chagford 12.5 miles 20km

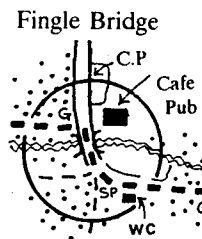





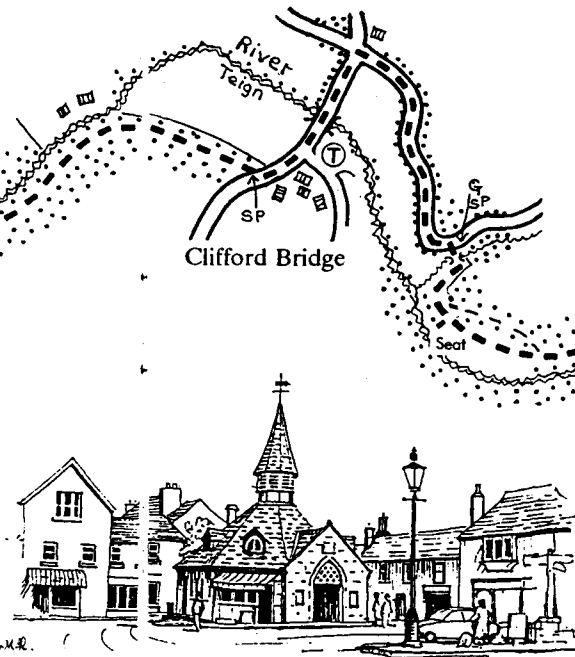
Steps Bridge Youth Hostel
Tel. 01647-252435



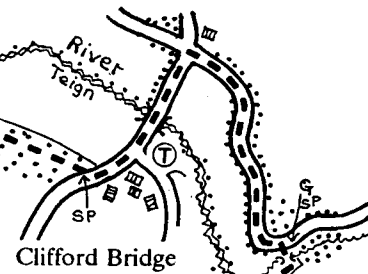
Hostel stamp



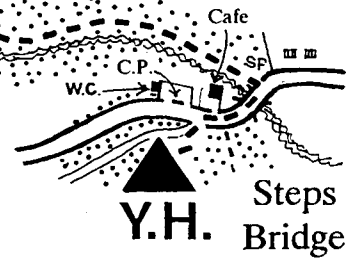
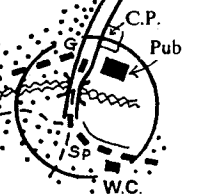
To Cranbrook Castle Fort
1km
↓ up



Part of the attractive town of Chagford



Fingle Bridge



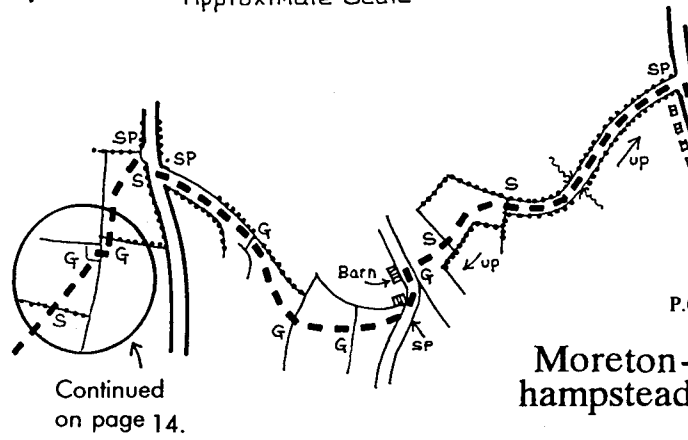


Steps Bridge to Bellever Hostel

Approximate distance of total route
15.5miles 25 km.

- Key to map
- Wooded area
 - G-Gate
 - S-Stile
 - SP-Sign post
 - Bridge
 - View point
 - T Telephone

There is a regular bus service
between Moretonhampstead
& Steps Bridge Tel: 01392-382800
or 01647-440043



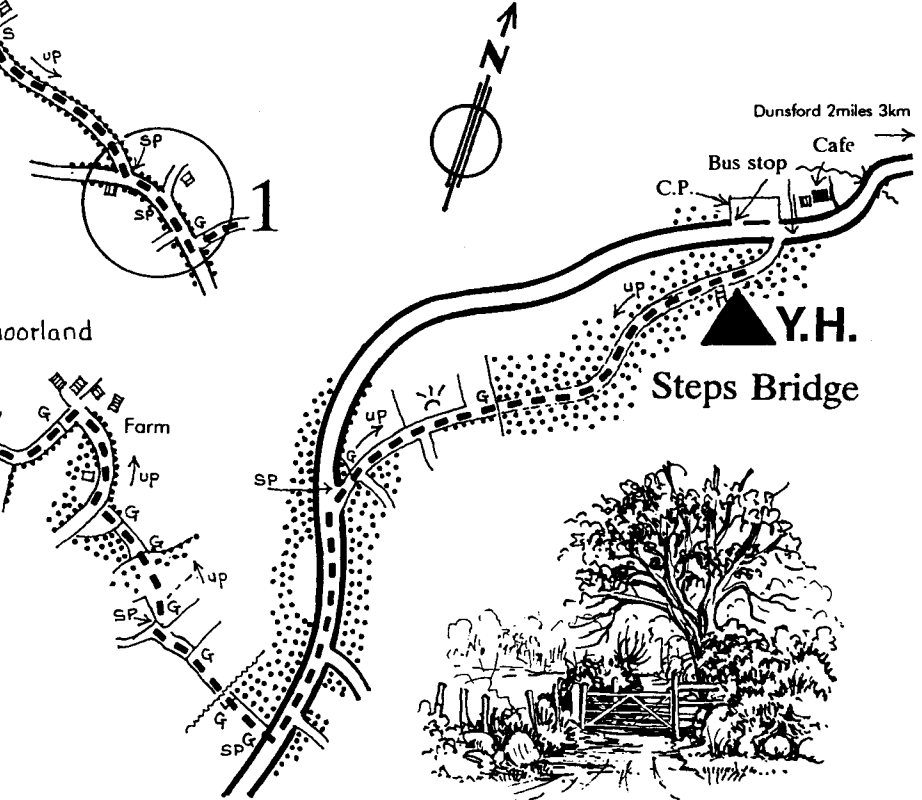
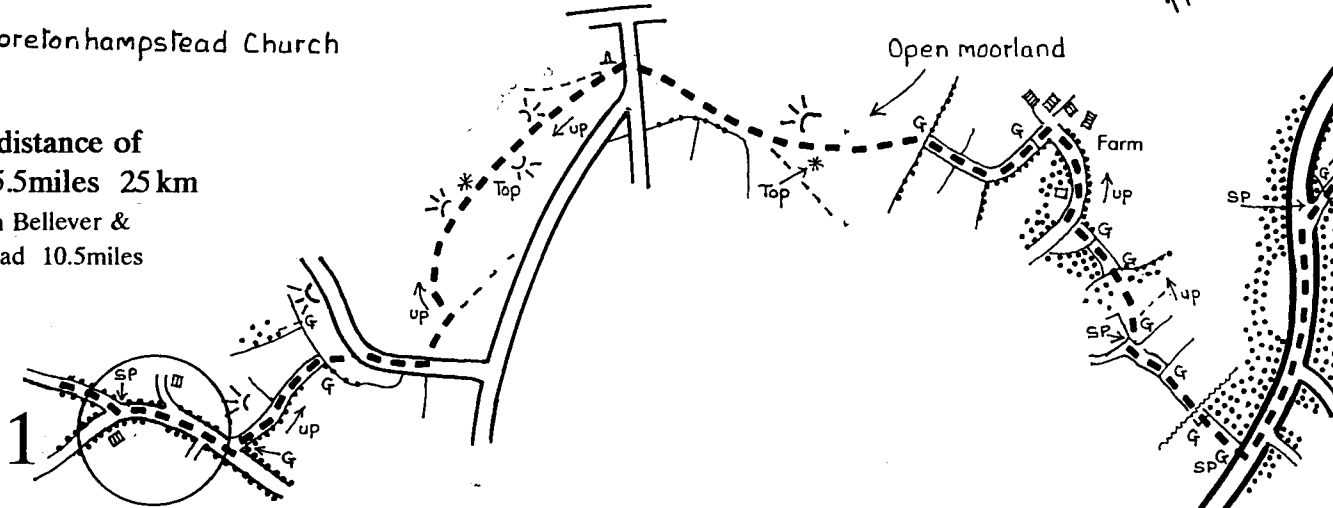
Moretonhampstead



Moretonhampstead Church

Approximate distance of
total route 15.5miles 25 km

Distance between Bellever &
Moretonhampstead 10.5miles
17km



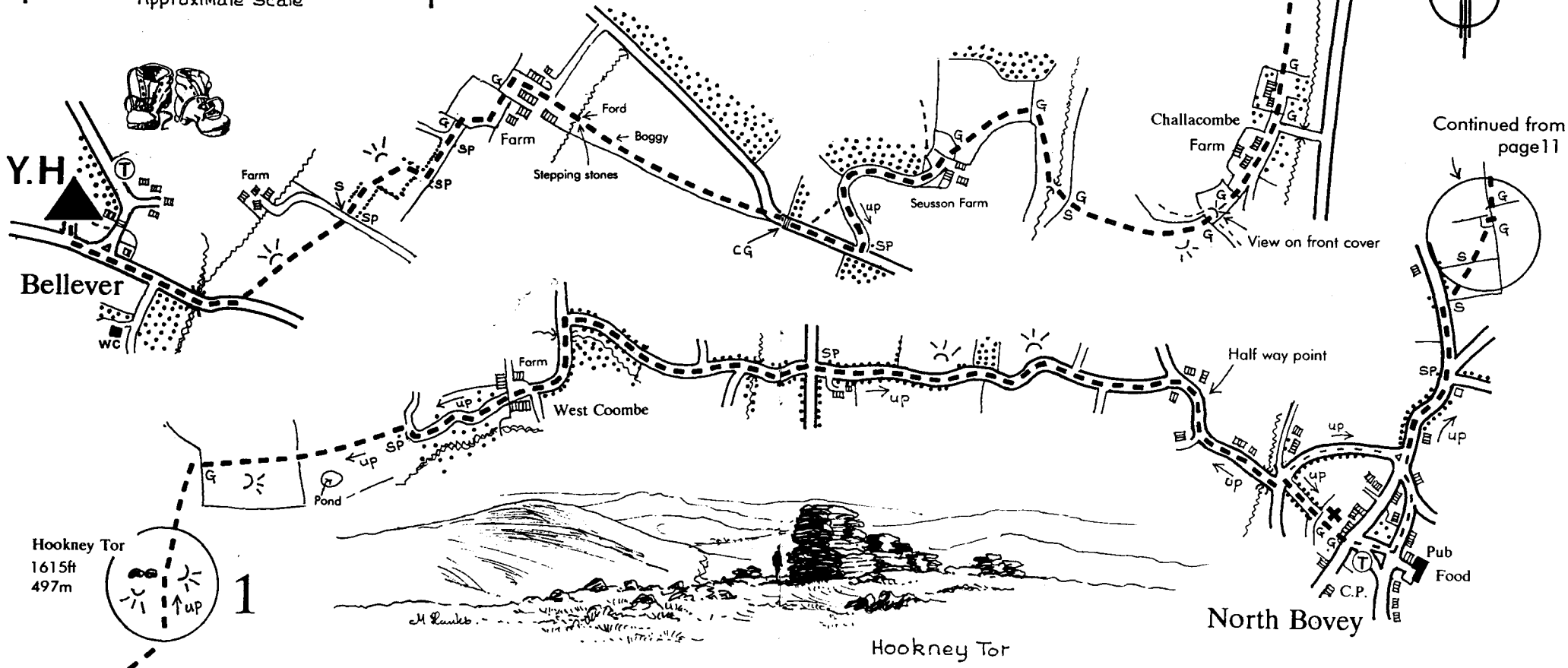
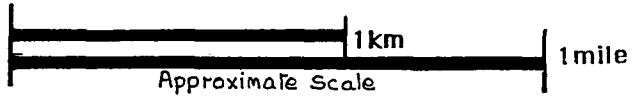
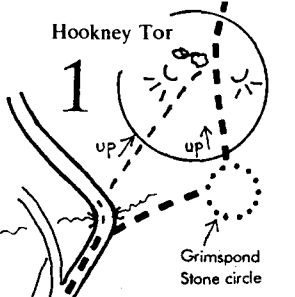
Track along the route



Believer Youth Hostel
Tel. 01822-880227



The attractive village of North Bovey.



Continued from page 11

